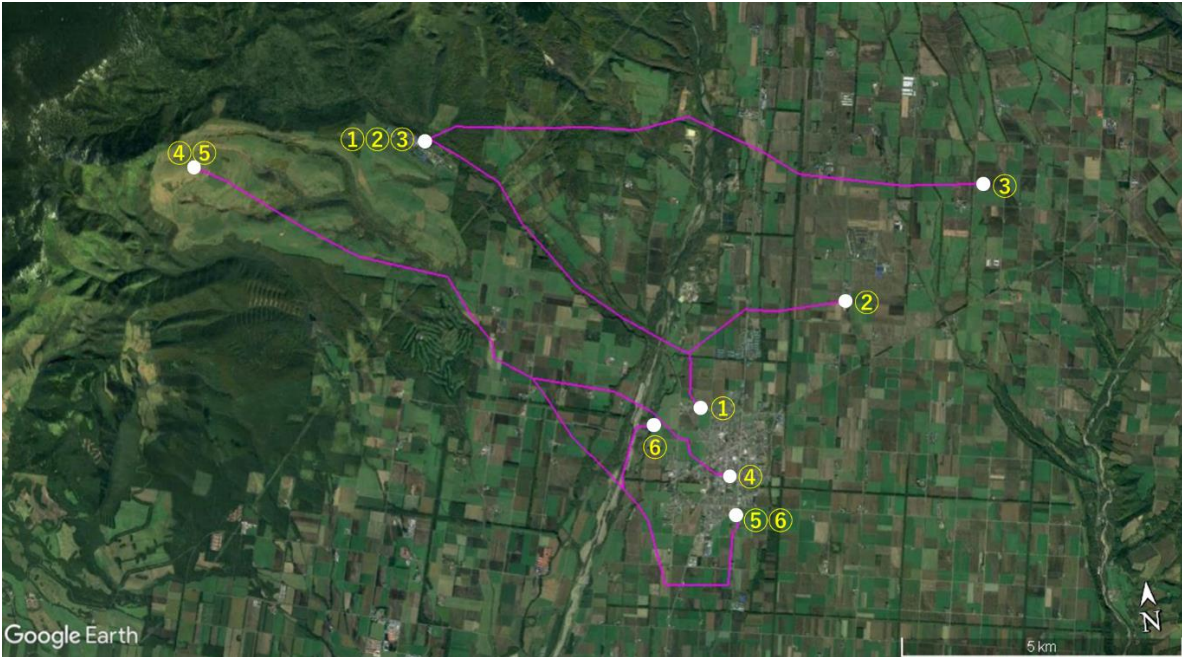


飛行内容周知

概要	北海道上士幌町における無人航空機の補助者なし目視外飛行
実施日時	2022年6月25日(土)～7月1日(金) 全日9:00～日没まで
飛行予定場所	<ul style="list-style-type: none"> ① JA 全農 ET 研究所⇔北海道河東郡上士幌町上士幌東1線 ② JA 全農 ET 研究所⇔北海道河東郡上士幌町居辺東6線 ③ JA 全農 ET 研究所⇔北海道河東郡上士幌町居辺東10線 ④ ナイタイテラス⇔北海道河東郡上士幌町上士幌東3線235-25 ⑤ ナイタイテラス⇔道の駅かみしほろ ⑥ 航空公園⇔道の駅かみしほろ
飛行経路	<p>飛行経路全体図</p>  <p>The map displays the flight routes between six locations: ① JA All-Nippon ET Research Institute, ② JA All-Nippon ET Research Institute, ③ JA All-Nippon ET Research Institute, ④ Naitai Terrace, ⑤ Naitai Terrace, and ⑥ Aviation Park. The routes are shown as a purple line connecting these points across the terrain of Utsunohirappu.</p>

ルート①(下記緯度経度を結ぶ経路)

WP	北緯	東経
1	43° 17' 10.26"	143° 14' 0.38"
2	43° 17' 13.94"	143° 14' 10.01"
3	43° 17' 2.12"	143° 14' 32.05"
4	43° 16' 46.71"	143° 14' 57.69"
5	43° 16' 22.75"	143° 15' 11.91"
6	43° 16' 4.08"	143° 15' 30.29"
7	43° 15' 43.83"	143° 15' 49.45"
8	43° 15' 24.14"	143° 16' 21.12"
9	43° 15' 10.36"	143° 16' 47.93"
10	43° 15' 2.2"	143° 17' 4.07"
11	43° 15' 0.79"	143° 17' 9.01"
12	43° 14' 55.45"	143° 17' 10.02"
13	43° 14' 37.38"	143° 17' 6.46"
14	43° 14' 29.67"	143° 17' 13.11"

ルート②(下記緯度経度を結ぶ経路)



WP	北緯	東経
1	43° 17' 10.26"	143° 14' 0.38"
2	43° 17' 13.94"	143° 14' 10.01"
3	43° 17' 2.12"	143° 14' 32.05"
4	43° 16' 46.71"	143° 14' 57.69"
5	43° 16' 22.75"	143° 15' 11.91"
6	43° 16' 4.08"	143° 15' 30.29"
7	43° 15' 43.83"	143° 15' 49.45"
8	43° 15' 24.14"	143° 16' 21.12"
9	43° 15' 10.36"	143° 16' 47.93"
10	43° 15' 2.2"	143° 17' 4.07"
11	43° 15' 0.79"	143° 17' 9.01"
12	43° 15' 21.33"	143° 17' 55.67"
13	43° 15' 18.4"	143° 18' 19"
14	43° 15' 20.04"	143° 19' 18.31"

ルート③(下記緯度経度を結ぶ経路)

WP	北緯	東経
1	43° 17' 10.26"	143° 14' 0.38"
2	43° 17' 13.94"	143° 14' 10.01"
3	43° 17' 13.96"	143° 15' 35.08"
4	43° 17' 12.69"	143° 16' 3.66"
5	43° 17' 7.41"	143° 16' 48"
6	43° 17' 11.79"	143° 17' 27.86"
7	43° 16' 48.4"	143° 18' 21.01"
8	43° 16' 33.21"	143° 18' 47.89"
9	43° 16' 20.67"	143° 20' 5.68"
10	43° 16' 16.41"	143° 21' 12.74"

ルート④(下記緯度経度を結ぶ経路)

WP	北緯	東経
1	43° 17' 12.09"	143° 11' 8.96"
2	43° 17' 1.67"	143° 11' 34.53"
3	43° 16' 31.75"	143° 12' 28.6"
4	43° 16' 12.85"	143° 13' 7.69"
5	43° 15' 56.49"	143° 14' 12.97"
6	43° 15' 33.7"	143° 14' 27.49"
7	43° 15' 18.85"	143° 14' 40.85"
8	43° 15' 9.68"	143° 14' 41.16"
9	43° 14' 56.4"	143° 15' 8.28"
10	43° 14' 44.42"	143° 16' 8.3"
11	43° 14' 30.52"	143° 16' 36.26"
12	43° 14' 15.66"	143° 16' 52.1"
13	43° 14' 13.47"	143° 16' 59.98"
14	43° 14' 5.98"	143° 17' 0.28"
15	43° 13' 57.65"	143° 17' 11.87"
16	43° 13' 53.09"	143° 17' 18.57"
17	43° 13' 51.81"	143° 17' 31.25"

	<p>ルート⑤(下記緯度経度を結ぶ経路)</p> <table border="1"> <thead> <tr> <th>WP</th> <th>北緯</th> <th>東経</th> </tr> </thead> <tbody> <tr><td>1</td><td>43° 17' 12.09"</td><td>143° 11' 8.96"</td></tr> <tr><td>2</td><td>43° 17' 1.67"</td><td>143° 11' 34.53"</td></tr> <tr><td>3</td><td>43° 16' 31.75"</td><td>143° 12' 28.6"</td></tr> <tr><td>4</td><td>43° 16' 12.85"</td><td>143° 13' 7.69"</td></tr> <tr><td>5</td><td>43° 15' 56.49"</td><td>143° 14' 12.97"</td></tr> <tr><td>6</td><td>43° 15' 33.7"</td><td>143° 14' 27.49"</td></tr> <tr><td>7</td><td>43° 15' 18.85"</td><td>143° 14' 40.85"</td></tr> <tr><td>8</td><td>43° 15' 9.68"</td><td>143° 14' 41.16"</td></tr> <tr><td>9</td><td>43° 14' 56.4"</td><td>143° 15' 8.28"</td></tr> <tr><td>10</td><td>43° 14' 48.75"</td><td>143° 15' 14.69"</td></tr> <tr><td>11</td><td>43° 14' 21.23"</td><td>143° 15' 34"</td></tr> <tr><td>12</td><td>43° 14' 3"</td><td>143° 15' 55.17"</td></tr> <tr><td>13</td><td>43° 13' 50.28"</td><td>143° 16' 7.83"</td></tr> <tr><td>14</td><td>43° 13' 41.44"</td><td>143° 16' 17.03"</td></tr> <tr><td>15</td><td>43° 13' 31.54"</td><td>143° 16' 23.98"</td></tr> <tr><td>16</td><td>43° 12' 55.74"</td><td>143° 16' 31.39"</td></tr> <tr><td>17</td><td>43° 12' 52.3"</td><td>143° 17' 18.59"</td></tr> <tr><td>18</td><td>43° 13' 20.39"</td><td>143° 17' 26.16"</td></tr> <tr><td>19</td><td>43° 13' 23.38"</td><td>143° 17' 30.72"</td></tr> <tr><td>20</td><td>43° 13' 28.68"</td><td>143° 17' 30.13"</td></tr> </tbody> </table>	WP	北緯	東経	1	43° 17' 12.09"	143° 11' 8.96"	2	43° 17' 1.67"	143° 11' 34.53"	3	43° 16' 31.75"	143° 12' 28.6"	4	43° 16' 12.85"	143° 13' 7.69"	5	43° 15' 56.49"	143° 14' 12.97"	6	43° 15' 33.7"	143° 14' 27.49"	7	43° 15' 18.85"	143° 14' 40.85"	8	43° 15' 9.68"	143° 14' 41.16"	9	43° 14' 56.4"	143° 15' 8.28"	10	43° 14' 48.75"	143° 15' 14.69"	11	43° 14' 21.23"	143° 15' 34"	12	43° 14' 3"	143° 15' 55.17"	13	43° 13' 50.28"	143° 16' 7.83"	14	43° 13' 41.44"	143° 16' 17.03"	15	43° 13' 31.54"	143° 16' 23.98"	16	43° 12' 55.74"	143° 16' 31.39"	17	43° 12' 52.3"	143° 17' 18.59"	18	43° 13' 20.39"	143° 17' 26.16"	19	43° 13' 23.38"	143° 17' 30.72"	20	43° 13' 28.68"	143° 17' 30.13"	<p>ルート⑥ (下記緯度経度を結ぶ経路)</p> <table border="1"> <thead> <tr> <th>WP</th> <th>北緯</th> <th>東経</th> </tr> </thead> <tbody> <tr><td>1</td><td>43° 14' 22.98"</td><td>143° 16' 34.15"</td></tr> <tr><td>2</td><td>43° 14' 24.03"</td><td>143° 16' 23.17"</td></tr> <tr><td>3</td><td>43° 14' 17.13"</td><td>143° 16' 18.11"</td></tr> <tr><td>4</td><td>43° 13' 57.54"</td><td>143° 16' 7.91"</td></tr> <tr><td>5</td><td>43° 13' 50.28"</td><td>143° 16' 7.83"</td></tr> <tr><td>6</td><td>43° 13' 41.44"</td><td>143° 16' 17.03"</td></tr> <tr><td>7</td><td>43° 13' 31.54"</td><td>143° 16' 23.98"</td></tr> <tr><td>8</td><td>43° 12' 55.74"</td><td>143° 16' 31.39"</td></tr> <tr><td>9</td><td>43° 12' 52.3"</td><td>143° 17' 18.59"</td></tr> <tr><td>10</td><td>43° 13' 20.39"</td><td>143° 17' 26.16"</td></tr> <tr><td>11</td><td>43° 13' 23.38"</td><td>143° 17' 30.72"</td></tr> <tr><td>12</td><td>43° 13' 28.68"</td><td>143° 17' 30.13"</td></tr> </tbody> </table>	WP	北緯	東経	1	43° 14' 22.98"	143° 16' 34.15"	2	43° 14' 24.03"	143° 16' 23.17"	3	43° 14' 17.13"	143° 16' 18.11"	4	43° 13' 57.54"	143° 16' 7.91"	5	43° 13' 50.28"	143° 16' 7.83"	6	43° 13' 41.44"	143° 16' 17.03"	7	43° 13' 31.54"	143° 16' 23.98"	8	43° 12' 55.74"	143° 16' 31.39"	9	43° 12' 52.3"	143° 17' 18.59"	10	43° 13' 20.39"	143° 17' 26.16"	11	43° 13' 23.38"	143° 17' 30.72"	12	43° 13' 28.68"	143° 17' 30.13"
WP	北緯	東経																																																																																																						
1	43° 17' 12.09"	143° 11' 8.96"																																																																																																						
2	43° 17' 1.67"	143° 11' 34.53"																																																																																																						
3	43° 16' 31.75"	143° 12' 28.6"																																																																																																						
4	43° 16' 12.85"	143° 13' 7.69"																																																																																																						
5	43° 15' 56.49"	143° 14' 12.97"																																																																																																						
6	43° 15' 33.7"	143° 14' 27.49"																																																																																																						
7	43° 15' 18.85"	143° 14' 40.85"																																																																																																						
8	43° 15' 9.68"	143° 14' 41.16"																																																																																																						
9	43° 14' 56.4"	143° 15' 8.28"																																																																																																						
10	43° 14' 48.75"	143° 15' 14.69"																																																																																																						
11	43° 14' 21.23"	143° 15' 34"																																																																																																						
12	43° 14' 3"	143° 15' 55.17"																																																																																																						
13	43° 13' 50.28"	143° 16' 7.83"																																																																																																						
14	43° 13' 41.44"	143° 16' 17.03"																																																																																																						
15	43° 13' 31.54"	143° 16' 23.98"																																																																																																						
16	43° 12' 55.74"	143° 16' 31.39"																																																																																																						
17	43° 12' 52.3"	143° 17' 18.59"																																																																																																						
18	43° 13' 20.39"	143° 17' 26.16"																																																																																																						
19	43° 13' 23.38"	143° 17' 30.72"																																																																																																						
20	43° 13' 28.68"	143° 17' 30.13"																																																																																																						
WP	北緯	東経																																																																																																						
1	43° 14' 22.98"	143° 16' 34.15"																																																																																																						
2	43° 14' 24.03"	143° 16' 23.17"																																																																																																						
3	43° 14' 17.13"	143° 16' 18.11"																																																																																																						
4	43° 13' 57.54"	143° 16' 7.91"																																																																																																						
5	43° 13' 50.28"	143° 16' 7.83"																																																																																																						
6	43° 13' 41.44"	143° 16' 17.03"																																																																																																						
7	43° 13' 31.54"	143° 16' 23.98"																																																																																																						
8	43° 12' 55.74"	143° 16' 31.39"																																																																																																						
9	43° 12' 52.3"	143° 17' 18.59"																																																																																																						
10	43° 13' 20.39"	143° 17' 26.16"																																																																																																						
11	43° 13' 23.38"	143° 17' 30.72"																																																																																																						
12	43° 13' 28.68"	143° 17' 30.13"																																																																																																						
飛行高度	対地 70m 以下																																																																																																							
飛行機体数	1 機																																																																																																							
機体情報	<p>機体名称：PF-NEXT EVT 機体寸法：1.7m x 1.5m x 0.44m 最大離陸重量：24.9kg 飛行速度：10m/s 以下で運航</p> <div style="display: flex; justify-content: space-around;">   </div>																																																																																																							
連絡先	株式会社エアロネクスト 現場担当：近藤 建斗 (kondo@aeronext.com 090-5501-6704)																																																																																																							